

Regent Honeyeater & Swift Parrot Chiltern National Park Survey



Photo credits: Dean Ingwersen



Join us for a **Community Event**

When: 8.30am - 3.30 pm, Sunday 27 August 2023

Where: Meet at Honeyeater Picnic Area (8:30am sharp)
Cyanide Rd, Chiltern-Mt. Pilot National Park


Why: Participate in Round 2 of BirdLife Australia's biannual surveys for these two critically endangered species; incl. helping to relocate colour leg-banded, captive-released Regent Honeyeater's from 2017 & learn more about both threatened species (*see over for project details link)

RSVP essential - ASAP (& before 24 Aug) - to enable catering (lunch provided) & key further details to be provided to participants upon registration. Please include names & mobile phone numbers to:

Glen.Johnson@delwp.vic.gov.au or 0418 501 936

See over page for meeting point location and map details.

BYO: Binoculars (good quality), camera, charged mobile phone, drinks, snacks, folding chair, warm clothing & appropriate footwear.



Energy,
Environment
and Climate Action

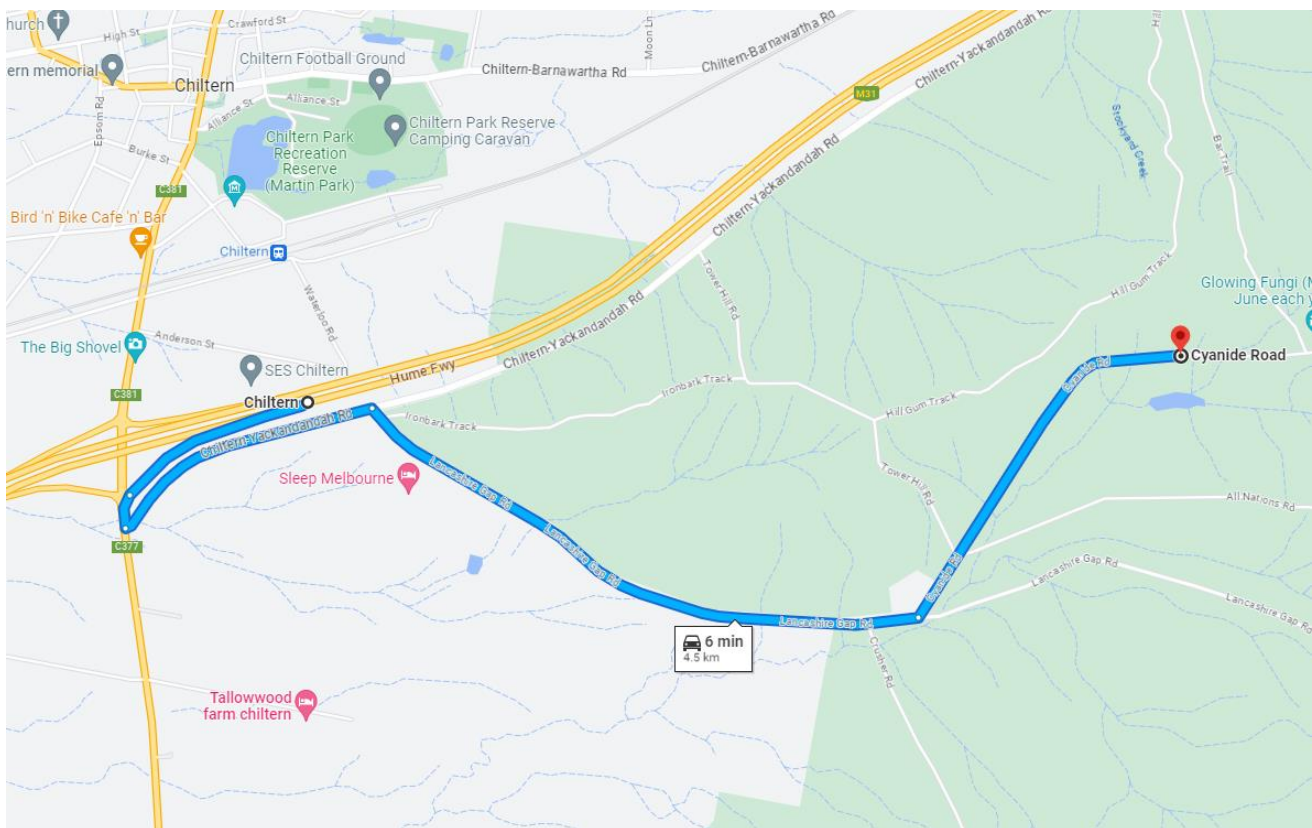
Meeting point details:

Honeyeater Picnic Area, Cyanide Rd, Chiltern-Mt Pilot National Park (limited parking in allocated bays, then along track)

Directions: Turn off the Hume Fwy head towards Beechworth, immediately turn onto Chiltern-Yackandandah Rd, then right into Lancashire Gap Rd, then once in the park, turn left into Cyanide Rd.

Click Google Map Link below: Ref CFA 5621 – 678983


[Chiltern-Mount Pilot National Park to Cyanide Rd, Chiltern VIC 3683 - Google Maps](#)



We will combine traditional survey techniques with the 5-min survey method used via BirdLife Australia’s “Swift Parrot Search” program at over 50 sites.

See links for more details

- [Swift Parrot Search - BirdLife Australia](#)
- [Swift Parrot - BirdLife Australia](#)
- [Regent Honeyeater - BirdLife Australia](#)
- [Regent Honeyeater – NE Vic Captive Release DEECA Community Updates](#)



Energy, Environment and Climate Action